

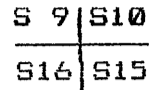
CERTIFIED RECORD OF LAND CORNER MONUMENTATION

History of original corner establishment:

Corner was established by Rufus S. Moore, US Deputy Surveyor, during the original survey Contract No. 382 dated March, 1881. Set a basalt stone 18x12x10 and dug pits for cor. to secs. 9, 10, 15, 16

DIAGRAM

T10S R31E



1989
PLS 699

Description of corner evidence found:


The corner location is at a three-way fence corner in a scab-rock flat. Could not find any rock that could be positively identified as the corner stone.

Description of monument and accessories I established to perpetuate the original location of this corner:

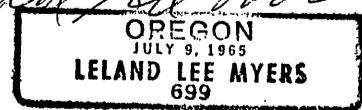
Set a 2"x30" aluminum pipe with a 2 1/2" aluminum cap, marked as shown in the diagram, 24" in the ground to solid rock, at double proportionate measurements from adjacent found corners. Built a mound of rock to be 36" in diameter by 6" high around the monument, from which new BTs are:
5" Juniper bears N28°45'E, 106.8 feet scribed T10SR31E S10 BT
6" Juniper bears S26°15'E, 166.7 feet scribed T10SR31E S15 BT
5" Juniper bears S62°15'W, 192.8 feet scribed T10SR31E S16 BT
4" Juniper bears N11°15'W, 153.9 feet scribed T10SR31E S9 BT

Attached BT and Attention signs to and painted a red band around each BT. Bearings were turned from the control traverse with a theodolite, basis of bearing being the bearing between corners G-13 and N-13 as shown on Grant County Map of Survey No. 634, to stamped brass washers nailed in the scribed red-painted blazes. Distances were measured from a 60d spike, with an aluminum washer stamped PLS 699, which was driven into the side of each BT approximately one foot above the ground. Set steel fence posts 5 feet W and 5 feet S of the corner on the National Forest boundary lines. Attached Forest Boundary signs to each post and an Attention sign to the W post.

I, Leland L. Myers, P.O. Box 98, Sumpter, OR 97877, do hereby certify that on August 1/, 1989, I re-established the corner as herein described.



Leland L. Myers



FILED

IN THE OFFICE OF THE Grant COUNTY SURVEYOR
THIS 26 DAY OF July, 1990

Robert D. Baggett
Grant County Surveyor